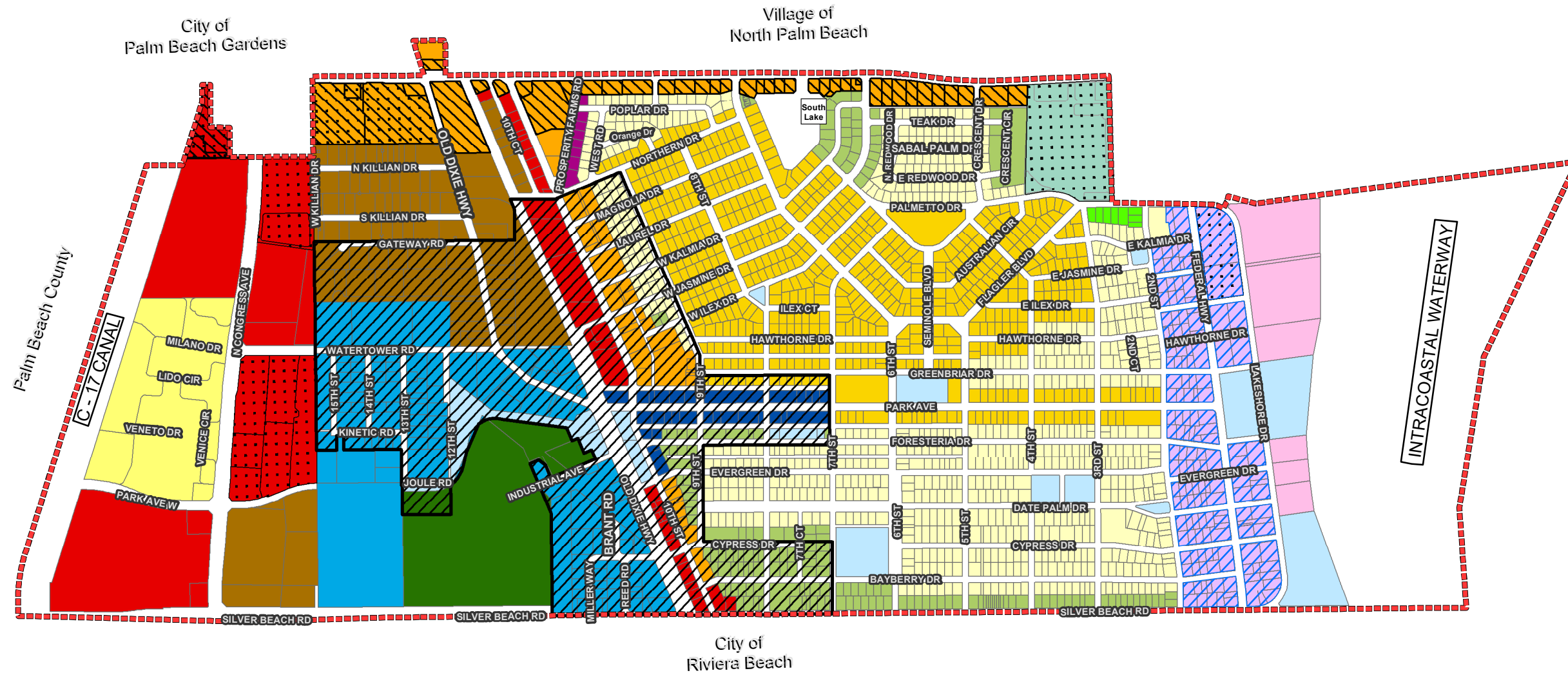




Lake Park Zoning Map




Legend

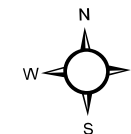
- | | | | | |
|---|------------------------------------|---|---------------------------------------|--|
| TOWN BOUNDARY | C1 BUSINESS DISTRICT | CLIC CAMPUS LIGHT INDUSTRIAL & COMMERCIAL | R1 SINGLE FAMILY RESIDENCE DISTRICT | R2A MULTIPLE FAMILY RESIDENCE DISTRICT |
| Planned Unit Development Overlay | C2 BUSINESS DISTRICT | CONSERVATION | R1A SINGLE FAMILY RESIDENCE DISTRICT | R3 MULTIPLE FAMILY RESIDENCE DISTRICT |
| NBOZ Overlay | C3 BUSINESS DISTRICT | MU MIXED USE | R1AA RESIDENCE DISTRICT | TND TRADITIONAL NEIGHBORHOOD DEVELOPMENT |
| CRA Overlay | C4 BUSINESS DISTRICT | P PUBLIC DISTRICT | R2 MULTIPLE FAMILY RESIDENCE DISTRICT | |
| FHMUDO Federal Highway Mixed Use District Overlay | PADD PARK AVENUE DOWNTOWN DISTRICT | | | |

Calvin, Giordano & Associates, Inc.
EXCEPTIONAL SOLUTIONS™

Produced and maintained by the CGA
Geographic Information Systems Services



Map Date: 10/8/2018



Nadia Di Tommaso - Director
Community Development Department
Town of Lake Park
535 Park Ave, Lake Park, FL 33403
561-881-3319 561-881-3323 (fax)
nditommaso@lakeparkflorida.gov